


APPENDIX 1 - Proposed Pilot JSNA Approach 2025-2028

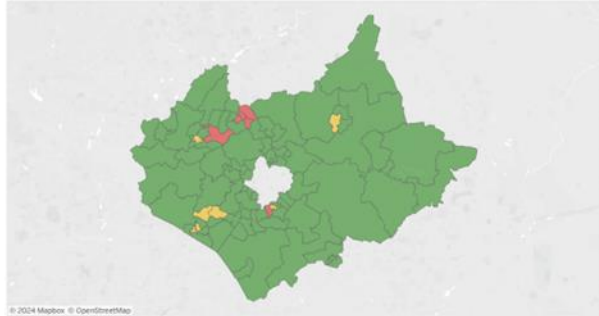
New JSNA Data/Insight Packs/Dashboards	Old long form JSNA Chapters
<p>Data dashboards/profiles on agreed topics. Go to point for data requests. Updated regularly. PH BI led. For wider determinants data can use Bi specialists to inform Data and interpretation but not services, policy, recommendations. Easy to access the information included Could include links to existing OHID products to avoid duplication of effort (PHOF summary reports) Examples of existing products we will include: District profiles (PDFs) Inequalities dashboard QOF disease prevalence dashboard CYP MH dashboard Sexual health dashboards (PDF & Interactive) GP PCN dashboards Health protection dashboards</p>	<p>Long form subject chapters updated on a 3 year cycle. Sometimes accompanied by a data dashboard that is often more used. Very resource intensive as requires project management for months or longer. Often data is out of date by publication. Long chapters mean it is often hard to locate pertinent information. BI led but requires input from subject specialists for policy, service and recommendation sections. Not always temporally aligned with recommissioning/strategy/wider system needs.</p> <p style="text-align: center;">Old JSNA reports</p> 

MSOA Mapping-Fingertips Indicators

Group

Indicator District

Child Poverty, income deprivation affecting children index (IDAC) Persons 2019



© 2024 Mapbox © OpenStreetMap

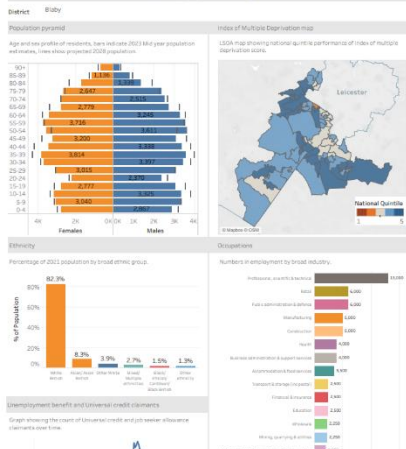
Fingertips: ■ Better ■ Similar ■ Worse

	2019
Apper Nook	31.5
Anstey	11.2
Asfordby, Frisby & Old Dalby	8.2
Ashby de la Zouch North	9.4
Ashby de la Zouch South	9.6
Barrow upon Soar	7.9
Barwell	18.5
Birstall Central	9.2
Birstall North & Riverside	10.1
Blaby Village	8.9
Bottesford, Harby & Croston Kermil	7.2
Braunstone Town	11.6
Broughton Astley	5.7
Burbage Skerchey & Stretton	6.7
Burbage St Catherine's	13.5
Castle Donington	10.1
Coalville	16.4
Cooby, Croft & Elmesthorpe	11.2
Countesthorpe & Kirby	7.4
Deaford & Newbold Weldon	9.7
Domesthorpe & Blackfordby	14.4
Dunton Bassett, Claybrook & Searford	4.8
East Kilnham	14.9

QOF Disease Prevalence (%): GP Practice

Sub ICB Loc name	Significance													
Esst:Leicestershire & Rutland Sub ICB	■ Higher than the England Average ■ Similar to the England Average													
	C82001	C82002	C82009	C82010	C82013	C82016	C82021	C82022	C82025	C82038	C82039	C82042	C82044	C8204
Cardiovasc. AF-Atrial Fibrillation	2.7%	2.3%	3.0%	3.7%	3.2%	3.2%	2.7%	3.2%	2.9%	2.9%	2.0%	2.9%	3.4%	2.6%
CHD-Coronary Heart Disease	2.7%	2.9%	3.2%	3.6%	3.7%	3.1%	2.9%	3.5%	3.2%	3.3%	3.0%	3.0%	3.4%	3.7%
HF-Heart Failure	0.7%	1.1%	1.5%	1.9%	3.0%	1.0%	1.3%	1.3%	1.2%	1.9%	1.4%	0.9%	1.7%	1.2%
HYP-Hypertension	14.5%	15.7%	15.5%	19.2%	18.8%	14.9%	15.4%	18.5%	20.3%	17.3%	17.8%	14.0%	16.8%	18.5%
LVSD-Heart Failure due to Left Ventricular Systolic Dysfunction	0.3%	0.3%	0.9%	0.9%	1.4%	0.5%	0.3%	0.4%	0.8%	0.7%	0.7%	0.4%	0.7%	0.3%
PAD-Peripheral Arterial Disease	0.3%	0.4%	0.6%	0.5%	0.7%	0.5%	0.5%	0.5%	0.5%	0.8%	0.4%	0.5%	0.4%	0.4%
STIA-Stroke and Transient Ischaemic Attack	1.9%	1.8%	2.3%	2.7%	2.4%	1.6%	2.1%	2.3%	2.1%	2.2%	1.6%	2.2%	2.0%	2.3%

Demographics & People



This page is intentionally left blank